



Getting there

This walk is about 8 km from Millau, 65 km from Rodez and 120 km from Montpellier. From Millau, take the D41 road towards Comprégnac. Go through the village of Peyre and as you leave it, there's a car-park on your left where you will find the welcome sign. Enjoy your walk and your sketches!

Find other trails
and send your sketches to:
www.onf.fr
www.randocroquis.com

Millau Tourist Office:
+33 (0) 565 60 02 42

Projet created by :



Supported by :



Conception & réalisation :  et Randocroquis®




sentier  RandoCroquis



Drawing the best
from nature!

PEYRE WALKING TRAIL - COMMUNAUTÉ DE COMMUNES MILLAU GRANDS CAUSSES

This introduction to drawing for all is the first Randocroquis Trail in Aveyron. The trail goes around the magnificent village of Peyre, overlooking the River Tarn. Thanks to tips from Randocroqueur, you will soon learn how to draw your own heritage and nature-themed sketches all along the 10 stops on the trail.



P R A C T I C A L I N F O R M A T I O N



Distance

Long walk : 5 km / Short walk : 2,9 km



Walking-time (excluding sketches)

Long walk : 1 h 45 / Short walk : 45 mn



Suggested equipment

A sketchpad and pencil are the only essentials. Should you wish to take it further, you will need: pencils (HB and softer leads), markers, crayons, gouache paint and watercolours, A4 or A5 sketchpad (minimum 120 g).



Recommendations

Make sure you have good walking-shoes, a hat, sunglasses and water. Up on the plateau, the path is steep and goes through private property. Let's show the landowners that we are grateful to them for granting us right of way by respecting the following rules of conduct: stay on the sign-posted trails, don't litter, don't remove stones or plants, be aware of fire-risks. In case of an accident, call the European Emergency Number: 112.

